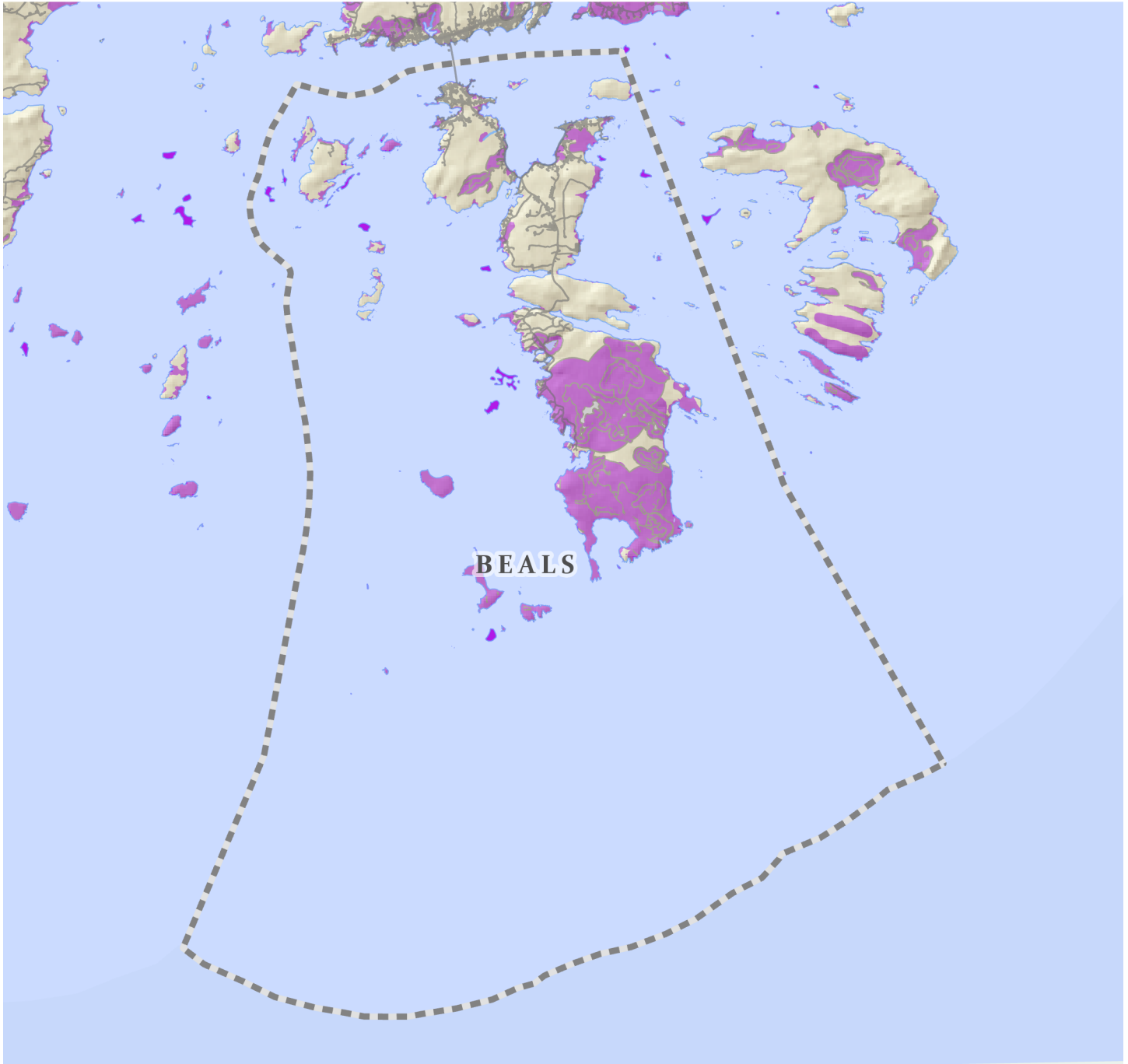




# Critical Natural Resources

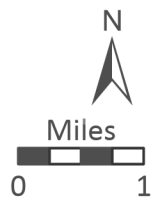
## Beals, Maine



-  Featured Town
-  Critical Natural Resources

**Represented in Critical Natural Resources if applicable:**

- 1% annual chance of flood - FEMA
- HAT 1.6 sea level rise - MGS
- 2 or more acres of > 20% slope -USGS
- Fragile Mt Area over 2,700 ft - NED 30m
- 2 or more acres wetland within SLZ - NWI
- Wetlands of Special Significance - NWI, USGS, MDIFW
- Significant Wildlife Habitats - MDIFW
- Significant Fisheries - MDIFW, MDMR
- Natural Communities S1, S2, S3 - MNAP
- Rare Plants - MNAP
- Coastal Sand Dunes - MGS
- Natural Landmarks - NPS



Date  
2024-04-12  
Projection  
NAD 1983, UTM Zone 19 N